













COUNTY	CASE #	SALE DATE	FINAL JUDGMENT	PLAINTIFF	DEFENDANT	PROP TYPE	ASSESSED	PROP ADD	CITY	ZIP	LEGAL	B/B/G	SQ FT	YEAR	TAXES	CO	PICTURE
LEE	2007-CA-17539	4/15/10	\$216,866.74	DEUTSCHE BANK NATL. TRUST	HERNANDEZ, MARIA ANGELITA	SINGLE FAM.	\$26,240	2239 PARKER AVE.	FORT MYERS	33905	LOTS 38,39, BLK 25, U 2, FORT MYERS SHORES	2/2	1492	1970			
LEE	2008-CA-01062	4/15/10	\$302,648.22	CITIBANK NA	ALEMAN, JESUS	SINGLE FAM.	\$160,830	26651/53 LONDON LN.	BONITA SPRINGS	34135	LOT 15, BLK G, ROSEMARY PARK NO 2	3/2/1	1233	2004			
LEE	2008-CA-01298	4/15/10	\$416,534.31	AURORA LONA SERV.	KALETA, MARIUSZ	HALF A DUPLEX	\$183,150	20176 LARINO LOOP	ESTERO	33928	LOT 42, BLK C, U 3, BELLA TERRA	3/2.5/2	2174	2006			
LEE	2008-CA-01454	4/15/10	\$146,304.33	AURORA LONA SERV.	GORDON, RICHARD	SINGLE FAM.	\$65,800	106 NE 6TH PL.	CAPE CORAL	33909	LOTS 43,44, BLK 3600, U 46, CC	3/2/2	1523	1988			
LEE	2008-CA-01483	4/15/10	\$115,137.62	ADVANTAGE BILDERS OF AMERICA INC.	COLLAZO, ELYAM MORAL	VACANT RES.	\$4,000	3811 1ST ST. SW	LEHIGH ACRES	33976	LOT 6, BLK 50, U 5, LA				OPEN \$9406 X CERT \$872.61		
LEE	2008-CA-04839	4/15/10	\$260,990.23	INDYMAC BANK FSB	CORDELLA, EMILIJA	SINGLE FAM.	\$69,800	4219 EAST GATOR CIR.	CAPE CORAL	33909	LOTS 5,6, BLK 5823, U 88, CC	3/2/2	1479	2005			
LEE	2008-CA-04898	4/15/10	\$171,830.59	CHASE HOME FIN. LLC	BLASI, JOHN JAY	CONDO	\$70,740	12530 EQUESTRIAN CIR. 408	FORT MYERS	33907	U 408, BLDG 4, VENETIAN PALMS	2/2	1103	1991			
LEE	2008-CA-04914	4/15/10	\$538,925.42	THE BANK OF NEW YORK	WRAY, CURTIS	SINGLE FAM.	\$182,470	142 SW 49TH ST.	CAPE CORAL	33914	LOTS 27,28, BLK 166, U 3, CC	2/2/2	1691	1973			
LEE	2008-CA-10389	4/15/10	\$514,443.09	AMERICAN HOME MTG. SERV.	BRADOR, MOISES A.	DUPLEX	\$66,330	1032 NE 8TH PL.	CAPE CORAL	33909	LOTS 32,33,34, BLK 2051, U 31, CC	8/4	1740	1985	OPEN \$2271.76		
LEE	2008-CA-11238	4/15/10	\$297,725.08	AMERICAN HOME MTG. SERV.	VITAL, MARIE	SINGLE FAM.	\$73,040	4105 E 3RD ST.	LEHIGH ACRES	33936	W 1/2 OF LOT 13, BLK 42, U 11, LA	3/2/2	1535	2005			
LEE	2008-CA-11725	4/15/10	\$379,128.03	WASHINGTON MUTUAL BANK	MANZANO, DIEGO L.	NO INFO ON PROP. APPR.		1214/16 SANTA BARBARA BLVD.	CAPE CORAL	33991	LOTS 65,66, BLK 1976, U 28, CC						NO INFO ON PROP. APPR.
LEE	2008-CA-13476	4/15/10	\$268,223.73	US BANK NA	GARRIDO, CARLOS M.	SINGLE FAM.	\$52,810	3509 3RD ST. SW	LEHIGH ACRES	33976	LOT 6, BLK 12, U 1, LA	3/2/1	1268	2006			
LEE	2008-CA-13703	4/15/10	\$419,884.06	AURORA LONA SERV.	DIAZ, ERNESTO	SINGLE FAM.	\$182,080	2305 CAPE HEATHER CIR.	CAPE CORAL	33991	LOT 18, BLK 7015, HEATHERWOOD LAKES	5/3.5/2	3256	2005			

LEE	2008-CA-15657	4/15/10	\$263,674.46	AURORA LONA SERV.	PINEIRO, ROBERT	SINGLE FAM.	\$62,190	3100 KAREN AVE. S	LEHIGH ACRES	33976	LOT 6, BLK 2, U 1, LA	3/2/2	1408	2006	
LEE	2008-CA-18849	4/15/10	\$282,121.11	AURORA LONA SERV.	CERVASIO, ALESSANDRO	TOWN HOUSE	\$98,000	9803 BODEGO WAY 6	FORT MYERS	33908	LOT 6, BLK 54, SAIL HABOUR AT HEALTH PARK	3/2.5/2	1928	2006	
LEE	2008-CA-19805	4/15/10	\$265,153.81	AURORA LONA SERV.	GONZALEZ, MIRTA	CONDO	\$70,740	12580 EQUESTRIAN CIR. 1507	FORT MYERS	33907	U 1507, BLDG 15, VENETIAN PALMS	2/2	1103	1991	
LEE	2008-CA-20398	4/15/10	\$222,682.47	SAXON MTG. SERV. INC.	BEGA, JEMIN	CONDO	\$82,950	4336 BELLASOL CIR. 2922	FORT MYERS	33916	U 2922, BLDG 29, BELLASOL CONDO 7	3/2	1756	2004	
LEE	2008-CA-20627	4/15/10	\$135,326.47	INDYMAC BANK FSB	IRWIN, KEVIN C.	DUPLEX	\$45,820	4048/50 EDGEWOOD AVE.	FORT MYERS	33916	W 86.15 FT E 322.3 FT LOT 2, GUAVA GROVE SUBD.	3/2/CPT	1583	1956	
LEE	2008-CA-20637	4/15/10	\$706,667.89	INDYMAC BANK FSB	KAY, DOUGLAS C.	SINGLE FAM.	\$470,130	1550 WERNER DR.	ALVA	33920	GVT LOT 5, SEC 23, TWN 43S, RNG 26E	3/3/3	2390	1978	
LEE	2008-CA-20838	4/15/10	\$191,195.67	AURORA LONA SERV.	NUNEZ, MADAY	SINGLE FAM.	\$69,110	1265 NE 34TH LN.	CAPE CORAL	33909	LOTS 7,8, BLK 5572, U 84, CC	3/2/2	1418	2005	
LEE	2008-CA-20950	4/15/10	\$559,591.20	AURORA LONA SERV.	EDWARDS, STEVE M.	SINGLE FAM.	\$271,260	12438 ROCK RIDGE LN.	FORT MYERS	33913	LOT 35, BLK A, U 5, STONEYBROOK AT GATEWAY	4/2.5/2	3710	2006	
LEE	2008-CA-22055	4/15/10	\$329,620.23	LASALLE BANK NA	GUNN, JULIANA V.	SINGLE FAM.	\$109,210	18546 EVERGREEN RD.	FORT MYERS	33967	LOTS 46,47, BLK 27, U 6, SAN CARLOS PARK	3/2/2	1278	1993	
LEE	2008-CA-22703	4/15/10	\$286,415.03	FEDRAL NATL. MTG. ASSN.	PATRYK, JOHN L.	CONDO	\$170,240	28630 CARRIAGE HOMES DR. 201	BONITA SPRINGS	34134	U 201, BLDG 4, CARRIAGE HOMES AT WOODS EDGE	3/2/1	1986	1997	OPEN \$2651.23
LEE	2008-CA-22850	4/15/10	\$280,952.81	DEUTSCHE BANK NATL. TRUST	DELOSSANTOS, CARLOS	SINGLE FAM.	\$69,890	2713 NW 10TH TER.	CAPE CORAL	33993	LOTS 69,70, BLK 4058, U 56, CC	3/2/2	1462	2006	
LEE	2008-CA-23138	4/15/10	\$900,453.86	E TRADE BANK	MC WILLIAMS, RICHARD ANDREW	SINGLE FAM.	\$735,820	856 N TOWN & RIVER DR.	FORT MYERS	33919	LOT 8, BLK B, U A, TOWN AND RIVER ESTS.	4/3/2	2819	1962	
LEE	2008-CA-23406	4/15/10	\$191,920.72	COUNTRYWIDE HOME LOANS	MARQUEZ, CIRILO, JR.	SINGLE FAM.	\$64,250	4016 19TH ST. SW	LEHIGH ACRES	33976	LOT 18, BLK 39, U 5, LA	3/2/2	1280	2007	
LEE	2008-CA-23907	4/15/10	\$128,763.60	WACHOVIA MTG. FSB	FOSTER, LEILA M.	SINGLE FAM.	\$75,580	4607 SW 14TH PL.	CAPE CORAL	33914	LOTS 11,12, BLK 3332, U 65, CC	3/2/2	1289	1998	


















LEE	2008-CA-24709	4/15/10	\$281,302.68 COUNTRYWIDE HOME LOANS	RIZZO, SALVATORE J. III	SINGLE FAM.	\$142,240	2505 VERDMONT CT.	CAPE CORAL	33991	LOT 58, BLK 7065, SANDOVAL	3/2/2	1694	2006
LEE	2008-CA-24976	4/15/10	\$235,820.37 WACHOVIA MTG. FSB	OLIVER, JENNIFER L.	DUPLEX	\$68,620	18725/27 BARTOW BLVD.	FORT MYERS	33967	LOTS 72,73, BLK 256, U 18, SAN CARLOS PARK	4/4	1904	1987
LEE	2008-CA-25212	4/15/10	\$307,293.70 AURORA LONA SERV.	JOHNSON, NASHELLE T.	SINGLE FAM.	\$188,680	12033 HIDDEN LINKS DR.	FORT MYERS	33913	LOT 31, GATEWAY HIDDEN LINKS II	3/2/2	1944	2002
LEE	2008-CA-50047	4/15/10	\$420,226.11 WACHOVIA MTG. FSB	OLSEN, FREDERICK C.	CONDO	\$369,200	2743 FIRST ST. 2406	FORT MYERS	33916	U 2406, RIVIERA	2/2	1721	2007
LEE	2008-CA-50665	4/15/10	\$181,826.66 AURORA LONA SERV.	BAYON, LUIS F.	SINGLE FAM.	\$57,770	1401 NE 9TH ST.	CAPE CORAL	33909	LOTS 49,50, BLK 2036, U 31, CC	3/2/2	1364	1986
LEE	2008-CA-53097	4/15/10	\$258,294.73 WELLS FARGO BANK NA	BUSH, GREGORY PAUL	SINGLE FAM.	\$190,000	11140 LAKELAND CIRCLE DR.	FORT MYERS	33913	LOT 70, BLK A, GATEWAY	4/2/2	2160	2000
LEE	2008-CA-56232	4/15/10	\$508,504.49 US BANK NA	SCHMIDT, ROBERT A.	CONDO	\$357,700	22174 PONTE ROMANO	ESTERO	33928	U 57-101, RAPALLO VILLAS TWO	3/2/2	1976	2005
LEE	2009-CA-05098	4/15/10	\$3,157.05 ROYAL BEACH CLUB CONDO ASSN.	LEE, RONALD L.	TIME SHARE		ROYAL BEACH CLUB CONDO	FORT MYERS BEACH	33931	UNIT/WEEK 32, U 16, ROYAL BEACH CLUB CONDO			

OPEN
\$7492.98
DELQ
\$10746.48

















LEE	2009-CA-52124	4/15/10	\$279,099.70	AURORA LONA SERV.	OLEARY, SHALAN	TOWN HOUSE	\$117,840	9711 ROUNDSTONE CIR.	FORT MYERS	33967	LOT 15, BLK A, TIMBERWALK AT THREE OAKS	3/2.5/1	1552	2005	
LEE	2009-CA-52125	4/15/10	\$73,387.78	NATIONAL CITY BANK	IVERSON, LELAND	SINGLE FAM.	\$24,440	948 RIDGEWAY DR.	NORTH FORT MYERS	33903	LOT 7, BLK C, RIDGEWAY	2/2/1	957	1976	
LEE	2009-CA-52227	4/15/10	\$238,143.73	CITIMORTGAGE INC.	OLIVER, LUIS	SINGLE FAM.	\$124,180	502 NE 23RD TER.	CAPE CORAL	33909	LOTS 16,17, BLK 2534, U 36, CC	4/2/2	2143	2005	
LEE	2009-CA-53041	4/15/10	\$156,581.88	TIERONE BANK	THOMPSON, CHERYL S.	VACANT RES.	\$9,000	2815 NW 2ND PL.	CAPE CORAL	33993	LOTS 25,26,27, BLK 2790, U 40, CC				OPEN X \$358.24 CERT \$465.72
LEE	2009-CA-53136	4/15/10	\$219,273.67	CITIMORTGAGE INC.	MITRANO, MARCIA M.	CONDO	\$85,590	4500 SE 5TH PL. 204	CAPE CORAL	33904	U 204, OCEAN ISLAND RUBICAN CONDO	2/2	1200	1988	
LEE	2009-CA-53858	4/15/10	\$215,556.21	JPMORGAN CHASE BANK NA	MARTY, LEONESSY	SINGLE FAM.	\$162,480	8742 BEACON ST.	FORT MYERS	33907	LOT 8, BLK 38, U 3A, FORT MYERS VILLAS	3/2/2	1607	1976	
LEE	2009-CA-53861	4/15/10	\$208,979.54	AURORA LONA SERV.	REBOUR, JEAN-PAUL	SINGLE FAM.	\$55,030	2927 4TH ST. SW	LEHIGH ACRES	33976	LOT 2, BLK 18, U 3, LA	3/2/2	1408	2006	
LEE	2009-CA-54767	4/15/10	\$233,779.89	GREEN TREE SERV. LLC	BRENNAN, JAMES P, II	SINGLE FAM.	\$96,720	517 SW 31ST TER.	CAPE CORAL	33914	LOTS 72,73, BLK 1899, U 45, CC	3/2/2	1482	1989	BKRPT \$6182.32
LEE	2009-CA-55526	4/15/10	\$198,126.23	CITIMORTGAGE INC.	BOLING, EDWARD	SINGLE FAM.	\$68,320	1251 EDMUND ST. E	LEHIGH ACRES	33974	LOT 11, BLK 89, U 16, LA	3/2/2	1804	2006	BKRPT \$4693.52
LEE	2009-CA-55982	4/15/10	\$265,228.20	US BANK NA	OLIVER, LEANNA	SINGLE FAM.	\$87,720	4409 NE 21ST CT.	CAPE CORAL	33909	LOTS 11,12, BLK 5815, U 88, CC	3/2/2	1816	2005	TDR
LEE	2009-CA-56926	4/15/10	\$443,531.85	WELLS FARGO BANK NA	KENNEY, ROBERT	CONDO	\$288,210	5781 CAPE HARBOUR DR. 609	CAPE CORAL	33914	U 609, MARINA SOUTH AT CAPE HARBOUR CONDO	3/2	1798	2006	
LEE	2009-CA-58106	4/15/10	\$194,211.26	BANK OF AMERICA NA	HOWARD, THOMAS LARRY, JR.	SINGLE FAM.	\$94,100	2106 NW 9TH AVE.	CAPE CORAL	33993	LOTS 35,36, BLK 2916, U 42, CC	3/2/2	1479	2005	
LEE	2009-CA-58150	4/15/10	\$437,958.68	SUNTRUST MTG. INC.	WEBBER, DAVID	SINGLE FAM.	\$192,210	5011 SANDS BLVD.	CAPE CORAL	33914	LOTS 5,6, BLK 5034, U 72, CC	3/3/3	2328	2007	
LEE	2009-CA-58374	4/15/10	\$77,420.60	SUNTRUST MTG. INC.	CLAYTON, HOPE A.	SINGLE FAM.	\$61,490	603 BELL BLVD. S	LEHIGH ACRES	33974	LOT 6, BLK 62, U 10, LA	3/2/2	1269	2006	



LEE	2009-CA-58457	4/15/10	\$113,638.79	BANK OF AMERICA NA	DOLAN, JAMES F.	SINGLE FAM.	\$61,550	551 GENOA AVE. S	LEHIGH ACRES	33974	LOT 4, BLK 48, U 9, LA	3/2/2	1357	2005			
LEE	2009-CA-58958	4/15/10	\$180,438.73	CREDIT BASED ASSET SERV.	ROMANOFF, JOHN C.	SINGLE FAM.	\$77,410	613 SE 24TH ST.	CAPE CORAL	33990	LOTS 23,24, BLK 953, U 25, CC	3/2/2	1463	1997			
LEE	2009-CA-59124	4/15/10	\$448,310.05	SUNCOAST SCHOOLS FCU	STEVENS, WILLIAM D.	SINGLE FAM.	\$235,560	302 SE 23RD ST.	CAPE CORAL	33990	LOTS 44,45, BLK 932, U 26, CC	3/3/2	2362	2005	BKRPT \$4379.22		
LEE	2009-CA-59277	4/15/10	\$257,203.73	AURORA LONA SERV.	SEGURA, EDDY	SINGLE FAM.	\$70,230	1602 EDISON AVE.	LEHIGH ACRES	33972	LOT 11, BLK 8, U 2, LA	3/2.5/2	1834	2006			
LEE	2009-CA-59366	4/15/10	\$171,977.32	WACHOVIA BANK NA	HOWARD, DOYLE F.	VACANT RES.	\$123,380	5521 CYPRESSWOODS RESORT DR.	FORT MYERS	33905	LOT D-53, CYPRESSWOODS RV RESORT UNIT 4				OPEN \$2072.15 TDR	X	
LEE	2009-CA-59375	4/15/10	\$87,783.01	CHASE HOME FIN. LLC	VALDEZ, RAMON	SINGLE FAM.	\$25,160	103 W OREGON RD.	LEHIGH ACRES	33936	LOT 26, BLK 15, U 20, LA	2/1/CPT	1005	1960			
LEE	2009-CA-59448	4/15/10	\$271,803.53	SNTRUST MTG. INC.	CHEW, EVAN	VACANT RES.	\$3,000	353 JUSTICE AVE.	LEHIGH ACRES	33972	LOT 1, BLK 94, U 18, GREENBRIAR				OPEN \$88.66	X	
LEE	2009-CA-59539	4/15/10	\$197,307.81	US BANK NA	FORSHNER, STUART A.	SINGLE FAM.	\$85,950	226 SW 30TH TER.	CAPE CORAL	33914	LOTS 9,10, BLK 1839, U 45, CC	3/2/2	1917	2000			
LEE	2009-CA-59592	4/15/10	\$210,628.58	HSBC MTG. SERV. INC.	BARKLEY, PHILIP A.	SINGLE FAM.	\$57,680	907 RUSH AVE.	LEHIGH ACRES	33972	LOT 16, BLK 25, U 7, LA	3/2/2	1447	1994	OPEN \$862.52		
LEE	2009-CA-59649	4/15/10	\$215,905.37	US BANK NA	GONZALEZ, RACHEL	SINGLE FAM.	\$76,210	714 LAMAR ST. E	LEHIGH ACRES	33974	LOT 5, BLK 66, U 12, LA	3/2/2	1666	2006			
LEE	2009-CA-59763	4/15/10	\$89,870.19	WELLS FARGO BANK NA	MITCHELL, MERELYN	SINGLE FAM.	\$31,140	1516 MARKDALE ST.	LEHIGH ACRES	33936	LOT 41, BLK 1, WEDGEWOOD SUBD.	2/1/1	1053	1972			
LEE	2009-CA-59906	4/15/10	\$312,221.24	FIFTH THIRD MTG. CO.	FERRIS, BARBARA	CONDO	\$200,530	8817 WEST FOREST LN. Y-201	FORT MYERS	33908	U Y-201, OXFORD POINTE III AT CROWN COLONY	2/2	2040	2002			
LEE	2009-CA-60001	4/15/10	\$194,292.22	WELLS FARGO BANK NA	HERRERA, RAFAEL	SINGLE FAM.	\$77,820	118 NE 23RD PL.	CAPE CORAL	33909	LOTS 55,56, BLK 1518, U 17, CC	3/2/2	1871	1986			
LEE	2009-CA-60117	4/15/10	\$400,480.48	BANK OF AMERICA NA	HOOVER, KENNETH E, SR.	SINGLE FAM.	\$268,840	5036 SW 9TH PL.	CAPE CORAL	33914	LOTS 6,7, BLK 1690, U 64, CC	3/2/2	1559	1983	OPEN \$5936.29 CERT \$7724.40		

LEE	2009-CA-60120	4/15/10	\$148,676.48	DEUTSCHE BANK NATL. TRUST	HILDRETH, CRAIG M.	CONDO	\$52,150	8617 RIVER HOMES LN. 3102	BONITA SPRINGS	34135	U 3-102, THE SANCTUARY AT IMPERIAL RIVER	1/1	704	2001	
LEE	2009-CA-60836	4/15/10	\$93,482.24	HOUSEHOLDS FIN. CORP.	GUEVARA, JOSE D.	SINGLE FAM.	\$47,090	421 NW 7TH ST.	CAPE CORAL	33993	LOTS 50,51, BLK 2561, U 37, CC	3/2/1	1081	1987	
LEE	2009-CA-60985	4/15/10	\$321,894.69	US BANK NA	GALLUZZO, GLORIA	SINGLE FAM.	\$122,850	12640 STONE TOWER LOOP	FORT MYERS	33913	LOT 22, BLK B, U 3, STONEBROOK AT GATEWAY	3/2/2	1669	2006	
LEE	2009-CA-61037	4/15/10	\$513,636.70	WELLS FARGO BANK NA	IANNOTTI, ASHLEE	SINGLE FAM.	\$203,550	124 SE 34TH LN.	CAPE CORAL	33904	LOTS 90,91, BLK 858, U 26, CC	3/2/2	1984	1981	OPEN \$4573.97
LEE	2009-CA-61304	4/15/10	\$215,570.92	WELLS FARGO BANK NA	WOLNIEWICZ, MARY D.	TOWN HOUSE	\$136,420	20036 HEATHERSTONE WAY 5	ESTERO	33928	LOT 20, HEATHERSTONE AT ROOKERY POINTE	3/2.5/1	1766	2005	
LEE	2009-CA-61394	4/15/10	\$267,423.31	CITIMORTGAGE INC.	WEBER, PHILIP P.	SINGLE FAM.	\$379,190	23643 VIA CARINO LN.	BONITA SPRINGS	34135	LOT 33, PAR 8-B, PALMIRA GOLF AND COUNTRY CLUB	3/2.5/2	2540	2005	
LEE	2009-CA-61779	4/15/10	\$120,353.67	WELLS FARGO BANK NA	ALVAREZ, LILIANA	SINGLE FAM.	\$54,940	5219 7TH ST. W	LEHIGH ACRES	33971	LOT 7, BLK 23, U 3, LA	3/2/2	1288	2001	
LEE	2009-CA-62571	4/15/10	\$159,659.76	WELLS FARGO BANK NA	ABALLE, ROGELIO	SINGLE FAM.	\$38,550	1021 NE 4TH ST.	CAPE CORAL	33909	LOTS 61,62, BLK 3582, U 47, CC	3/2/CPT	1186	1971	
LEE	2009-CA-62602	4/15/10	\$270,841.90	ONEWEST BANK FSB	ORTIZ, CATHERINE	SINGLE FAM.	\$60,960	3307 42ND ST. W	LEHIGH ACRES	33971	LOT 7, BLK 13, U 2, LA	3/2/2	1458	2006	OPEN \$1281.84
LEE	2009-CA-62747	4/15/10	\$81,006.23	ONEWEST BANK FSB	GOMEZ, JUAN M.	VACANT RES.	\$5,000	6101 HENDLEY CT.	FORT MYERS	33905	LOT 31, BLK 13, U 3, LA				X
LEE	2009-CA-62773	4/15/10	\$110,161.44	JPMORGAN CHASE BANK NA	KILIC, ISMAIL	2 DUPLEX	\$105,060	2906/10 SANTA BARBARA BLVD.	CAPE CORAL	33914	LOTS 57 THRU 59, BLK 1842, U 45, CC	8/8	3516	1985	OPEN \$3148.79
LEE	2009-CA-62876	4/15/10	\$414,037.58	THE BANK OF NEW YORK	DECICCO, JESSE	SINGLE FAM.	\$145,780	303 DUNCAN LN.	NORTH FORT MYERS	33903	LOT 21, MARIANA PARK 2ND ADDT.	4/3	2906	1958	OPEN \$1924.89
LEE	2009-CA-63226	4/15/10	\$727,730.02	BANK OF AMERICA NA	BOHRER, DOROTHEE	SINGLE FAM.	\$288,030	4301 SE 1ST AVE.	CAPE CORAL	33904	LOTS 15,16, BLK 232, U 10, CC	4/4/2	2677	1974	OPEN \$5508.60
LEE	2009-CA-63422	4/15/10	\$233,918.12	WELLS FARGO BANK NA	CEASOR, JENNIE J.	SINGLE FAM.	\$63,820	2553 SW 24TH CT.	CAPE CORAL	33914	LOTS 9,10, BLK 5982, U 93, CC	3/2/1	1140	1993	



LEE	2009-CA-63979	4/15/10	\$442,550.50	WACHOVIA BANK NA	RICCIANI, RICHARD R.	VACANT RES.	\$133,920	3210 BURNT STORE RD. N	CAPE CORAL	33993	W 1/2 SE 1.4 SE 1/4 SE 1/4 SEC 19, TWN 43S, RNG 23E					OPEN \$3087.61 CERT \$4341.50	X	
LEE	2009-CA-64502	4/15/10	\$159,389.94	RBC BANK USA	DUMONT HOLDINGS LLC	DUPLEX	\$84,830	17473/75 DUMONT DR.	FORT MYERS	33967	LOTS 79,80,81, BLK 16, SAN CARLOS PARK NORTH ADDT.	3/3	1920	2004		OPEN \$1857.46 CERT \$3725.45		
LEE	2009-CA-64857	4/15/10	\$238,034.79	THE BANK OF NEW YORK	YATES, DAVID	SINGLE FAM.	\$54,490	4116 9TH ST. SW	LEHIGH ACRES	33976	LOT 17, BLK 22, U 3, LA	3/2/2	1272	2005		TDR		
LEE	2009-CA-65614	4/15/10	\$158,829.48	RBC BANK USA	TARR, RICHARD E.	SINGLE FAM.	\$42,360	229 SE 7TH PL.	CAPE CORAL	33990	LOTS 17,18, BLK 1134, U 23, CC	3/1/1	1144	1976		TDR		
LEE	2009-CA-66037	4/15/10	\$154,300.78	DEUTSCHE BANK NATL. TRUST	BROWN, THOMAS A.	CONDO	\$69,750	2925 WINKLER AVE.908	FORT MYERS	33916	U 908, BLDG 9, VILLAGE CREEK	2/2	890	1985				
LEE	2009-CA-66786	4/15/10	\$315,577.53	DEUTSCHE BANK NATL. TRUST	YEOMANS, STEVEN L.	QUADRAPLEX	\$104,920	18245 LOUISE DR.	FORT MYERS	33967	LOTS 15,16,17, BLK P, SAN CARLOS PARK SW ADDT.	5/4	2808	1987				
LEE	2009-CA-67189	4/15/10	\$283,697.42	TIERONE BANK	STACHELSKI, PATRICK	SINGLE FAM.	\$63,930	871 CARBON ST. E	LEHIGH ACRES	33974	LOT 16, BLK 45, U 8, LA	4/2/2	1767	2007				
LEE	2009-CA-67190	4/15/10	\$259,819.20	TIERONE BANK	BROOKS, JEFFREY	SINGLE FAM.	\$79,400	718 GENOA AVE. S	LEHIGH ACRES	33974	LOT 9, BLK 2, U 1, LA	3/2/2	1620	2006				
LEE	2009-CA-67210	4/15/10	\$2,427,935.05	SUNTRUST BANK	BROWN, STEPHEN	SINGLE FAM.	\$2,250,110	13840 WILLISTON WAY	NAPLES	34119	LOT J57, BLK 4, U 1, PH II, QUAIL WEST	4/4.5/4	5249	2006				
LEE	2009-CA-67320	4/15/10	\$241,303.82	CHASE HOME FIN. LLC	VAZQUEZ, YOEL	SINGLE FAM.	\$215,460	12914 STONE TOWER LOOP	FORT MYERS	33913	LOT 14, BLK B, U 3, STONEYBROOK AT GATEWAY	4/2.5/2	2874	2006		OPEN \$4062.94		
LEE	2009-CA-67760	4/15/10	\$173,341.41	SUNTRUST MTG. INC.	HARVEY, DAVID J.	SINGLE FAM.	\$96,710	1512 NE 17TH PL.	CAPE CORAL	33909	LOTS 37,38,39, BLK 3534, U 47, CC	3/2/2	1690	2004				
LEE	2009-CA-68166	4/15/10	\$110,003.21	HSBC BANK USA NA	ESTEVEZ, JENNY	SINGLE FAM.	\$30,610	307 LINCOLN BLVD.	LEHIGH ACRES	33936	LOT 49, BLK 4, U 1, CARLTON PARK	2/1/CPT	690	1977				
LEE	2009-CA-68237	4/15/10	\$171,008.96	SYNOVUS BANK OF TAMPA BAY	BENNETT, SEAN	VACANT RES.	\$8,000	2120 NW 18TH PL.	CAPE CORAL	33993	LOTS 63,64, BLK 3881, U 53, CC					OPEN \$286.03 CERT \$385.75	X	
LEE	2009-CA-68242	4/15/10	\$144,368.81	TIERONE BANK	KUPKE, MICHAEL	VACANT RES.	\$7,800	631 SW 9TH CT.	CAPE CORAL	33991	LOTS 5,6, BLK 4575, U 68, CC					OPEN \$283.49 CERT \$1913.25	X	

LEE	2009-CA-68728	4/15/10	\$320,105.44	CHASE HOME FIN. LLC	STRUBE, MICHAEL E.	SINGLE FAM.	\$168,830	20620 PINE TREE LN.	ESTERO	33928	LOT 3, BLK 6, ESTERO RIVER HEIGHTS	3/2/2	1910	1988	
LEE	2009-CA-69280	4/15/10	\$333,791.73	JPMORGAN CHASE BANK NA	FORTE, STEVE	SINGLE FAM.	\$219,320	5345 COBALT CT.	CAPE CORAL	33904	LOTS 45,46, BLK 146, U 4, CC	3/2/2	2140	1979	
LEE	2009-CA-69816	4/15/10	\$168,100.63	DEUTSCHE BANK NATL. TRUST	MOORE, MARK	SINGLE FAM.	\$93,890	205 SW 21ST LN.	CAPE CORAL	33991	LOTS 37,38,39, BLK 3051, U 62, CC	3/2/2	1479	1987	
LEE	2009-CC-01951	4/15/10	\$12,761.00	BROOKSHIRE VILLAGE II CONDO ASSN.	WERNER, HARRY J.	CONDO	\$72,810	13235 WHITEHAVEN LN. 1002	FORT MYERS	33966	U 1002, BLDG 10, BROOKSHIRE VILLAGE	2/2	1005	1987	OPEN \$1155.88 CERT 5067.26
LEE	2009-CC-06684	4/15/10	\$7,014.93	ARBOR LAKE CONDO NO 2 ASSN. INC.	FILARDI, NICOLE	CONDO	\$56,890	5716 FOXLAKE DR. 5	NORTH FORT MYERS	33917	U 5, ARBOR LAKE CONDO NO 2, BLDG 10012	3/2	1105	1985	



Disclaimer: The information provided is from the court files, please check that this information is correct before using it to buy any properties

This list of foreclosures is for the buyers use only, not for redistribution, or resale to any third party.

TAX STATUS ABBREVIATIONS

DELQ	DELINQUENT	BKRPT	BANKRUPTCY CASE
OPEN	TAXES AVAILABLE FOR COLLECTION	CERT	CERTIFICATE ISSUED ON THE PROPERTY
TDA	TAX DEED APLICATION		
TDAPEND	TAX DEED APPLICATION PENDING		
TDR	TAX DEED REDEEMED		
		TSPEND	TAX SALE PENDING

APPRAISER LINK

<http://www.leepa.org/Display/DisplayParcel.aspx?FolioID=10300992>

<http://www.leepa.org/Display/DisplayParcel.aspx?FolioID=10284518>

<http://www.leepa.org/Display/DisplayParcel.aspx?FolioID=10504919>

<http://www.leepa.org/Display/DisplayParcel.aspx?FolioID=10066596>

<http://www.leepa.org/Display/DisplayParcel.aspx?FolioID=10332051>

<http://www.leepa.org/Display/DisplayParcel.aspx?FolioID=10134359>

<http://www.leepa.org/Display/DisplayParcel.aspx?FolioID=10520009>

<http://www.leepa.org/Display/DisplayParcel.aspx?FolioID=10112043>

<http://www.leepa.org/Display/DisplayParcel.aspx?FolioID=10155417>

<http://www.leepa.org/Display/DisplayParcel.aspx?FolioID=10396709>

<http://www.leepa.org/Display/DisplayParcel.aspx?FolioID=10333289>

<http://www.leepa.org/Display/DisplayParcel.aspx?FolioID=10486644>

<http://www.leepa.org/Display/DisplayParcel.aspx?FolioID=10348244>

<http://www.leepa.org/Display/DisplayParcel.aspx?FolioID=10513154>

<http://www.leepa.org/Display/DisplayParcel.aspx?FolioID=10520152>

<http://www.leepa.org/Display/DisplayParcel.aspx?FolioID=10508318>

<http://www.leepa.org/Display/DisplayParcel.aspx?FolioID=10245823>

<http://www.leepa.org/Display/DisplayParcel.aspx?FolioID=10298558>

<http://www.leepa.org/Display/DisplayParcel.aspx?FolioID=10135208>

<http://www.leepa.org/Display/DisplayParcel.aspx?FolioID=10508573>

<http://www.leepa.org/Display/DisplayParcel.aspx?FolioID=10269329>

<http://www.leepa.org/Display/DisplayParcel.aspx?FolioID=10440561>

<http://www.leepa.org/Display/DisplayParcel.aspx?FolioID=10054790>

<http://www.leepa.org/Display/DisplayParcel.aspx?FolioID=10205812>

<http://www.leepa.org/Display/DisplayParcel.aspx?FolioID=10340798>

<http://www.leepa.org/Display/DisplayParcel.aspx?FolioID=10105504>

<http://www.leepa.org/Display/DisplayParcel.aspx?FolioID=10494435>

<http://www.leepa.org/Display/DisplayParcel.aspx?FolioID=10266853>

<http://www.leepa.org/Display/DisplayParcel.aspx?FolioID=10465996>

<http://www.leepa.org/Display/DisplayParcel.aspx?FolioID=10548159>

<http://www.leepa.org/Display/DisplayParcel.aspx?FolioID=10155028>

<http://www.leepa.org/Display/DisplayParcel.aspx?FolioID=10444518>

<http://www.leepa.org/Display/DisplayParcel.aspx?FolioID=10503568>

<http://www.leepa.org/Display/DisplayParcel.aspx?FolioID=10501618>

<http://www.leepa.org/Display/DisplayParcel.aspx?FolioID=10159620>

<http://www.leepa.org/Display/DisplayParcel.aspx?FolioID=10032728>

<http://www.leepa.org/Display/DisplayParcel.aspx?FolioID=10028778>

<http://www.leepa.org/Display/DisplayParcel.aspx?FolioID=10110044>

<http://www.leepa.org/Display/DisplayParcel.aspx?FolioID=10197747>

<http://www.leepa.org/Display/DisplayParcel.aspx?FolioID=10335051>

<http://www.leepa.org/Display/DisplayParcel.aspx?FolioID=10095102>

<http://www.leepa.org/Display/DisplayParcel.aspx?FolioID=10429814>

<http://www.leepa.org/Display/DisplayParcel.aspx?FolioID=10134171>

<http://www.leepa.org/Display/DisplayParcel.aspx?FolioID=10533361>

<http://www.leepa.org/Display/DisplayParcel.aspx?FolioID=10041546>

<http://www.leepa.org/Display/DisplayParcel.aspx?FolioID=10117400>

<http://www.leepa.org/Display/DisplayParcel.aspx?FolioID=10461150>

<http://www.leepa.org/Display/DisplayParcel.aspx?FolioID=10413668>

<http://www.leepa.org/Display/DisplayParcel.aspx?FolioID=10084837>

<http://www.leepa.org/Display/DisplayParcel.aspx?FolioID=10082901>

<http://www.leepa.org/Display/DisplayParcel.aspx?FolioID=10365269>

<http://www.leepa.org/Display/DisplayParcel.aspx?FolioID=10494626>

<http://www.leepa.org/Display/DisplayParcel.aspx?FolioID=10392001>

<http://www.leepa.org/Display/DisplayParcel.aspx?FolioID=10361357>

<http://www.leepa.org/Display/DisplayParcel.aspx?FolioID=10093663>

<http://www.leepa.org/Display/DisplayParcel.aspx?FolioID=10376887>

<http://www.leepa.org/Display/DisplayParcel.aspx?FolioID=10425123>

<http://www.leepa.org/Display/DisplayParcel.aspx?FolioID=10389547>

<http://www.leepa.org/Display/DisplayParcel.aspx?FolioID=10482938>

<http://www.leepa.org/Display/DisplayParcel.aspx?FolioID=10157814>

<http://www.leepa.org/Display/DisplayParcel.aspx?FolioID=10114263>

<http://www.leepa.org/Display/DisplayParcel.aspx?FolioID=10489727>

<http://www.leepa.org/Display/DisplayParcel.aspx?FolioID=10062918>

<http://www.leepa.org/Display/DisplayParcel.aspx?FolioID=10498620>

<http://www.leepa.org/Display/DisplayParcel.aspx?FolioID=10081311>

<http://www.leepa.org/Display/DisplayParcel.aspx?FolioID=10490911>

<http://www.leepa.org/Display/DisplayParcel.aspx?FolioID=10474503>

<http://www.leepa.org/Display/DisplayParcel.aspx?FolioID=10326571>

<http://www.leepa.org/Display/DisplayParcel.aspx?FolioID=10156909>

<http://www.leepa.org/Display/DisplayParcel.aspx?FolioID=10312756>

<http://www.leepa.org/Display/DisplayParcel.aspx?FolioID=10305417>

<http://www.leepa.org/Display/DisplayParcel.aspx?FolioID=10093741>

<http://www.leepa.org/Display/DisplayParcel.aspx?FolioID=10152394>

<http://www.leepa.org/Display/DisplayParcel.aspx?FolioID=10108978>

<http://www.leepa.org/Display/DisplayParcel.aspx?FolioID=10089176>

<http://www.leepa.org/Display/DisplayParcel.aspx?FolioID=10027909>

<http://www.leepa.org/Display/DisplayParcel.aspx?FolioID=10483345>

<http://www.leepa.org/Display/DisplayParcel.aspx?FolioID=10331682>

<http://www.leepa.org/Display/DisplayParcel.aspx?FolioID=10065641>

<http://www.leepa.org/Display/DisplayParcel.aspx?FolioID=10517869>

<http://www.leepa.org/Display/DisplayParcel.aspx?FolioID=10269905>

<http://www.leepa.org/Display/DisplayParcel.aspx?FolioID=10408908>

<http://www.leepa.org/Display/DisplayParcel.aspx?FolioID=10427105>

<http://www.leepa.org/Display/DisplayParcel.aspx?FolioID=10355065>

<http://www.leepa.org/Display/DisplayParcel.aspx?FolioID=10498612>

<http://www.leepa.org/Display/DisplayParcel.aspx?FolioID=10153711>

<http://www.leepa.org/Display/DisplayParcel.aspx?FolioID=10392177>

<http://www.leepa.org/Display/DisplayParcel.aspx?FolioID=10040766>

<http://www.leepa.org/Display/DisplayParcel.aspx?FolioID=10069863>

<http://www.leepa.org/Display/DisplayParcel.aspx?FolioID=10274253>

<http://www.leepa.org/Display/DisplayParcel.aspx?FolioID=10111590>

<http://www.leepa.org/Display/DisplayParcel.aspx?FolioID=10085515>

<http://www.leepa.org/Display/DisplayParcel.aspx?FolioID=10258060>

<http://www.leepa.org/Display/DisplayParcel.aspx?FolioID=10150541>

